

# HISTORY AND EXPERIENCE OF INTEGRATED RENOVATION OF VILNIUS HISTORIC CITY CENTRE



Gediminas Rutkauskas, dipl. arch./ ICOMOS  
June 1st, 2018, Tallinn







2018   
EUROPEAN YEAR  
OF CULTURAL  
HERITAGE  
#EuropeForCulture






# VILNIUS CITY PLAN BY GEORG BRAUN AND FRANS HOGENBERG, "WORLD CITIES' ATLAS" 1581





**VILNIUS  
SENAMIESČIO  
ATGAIVINIMO  
STRATEGIJA**



**VILNIUS  
OLD TOWN  
REVITALISATION  
STRATEGY**

**1994 Vilnius** historic city center inscribed to the UNESCO World Heritage List

**1995 – 1996**  
DEVELOPMENT OF THE REVITALISATION STRATEGY FOR VILNIUS OLD TOWN  
(with the assistance of UNESCO World Heritage Centre, Danish and Scottish experts & the financial aid of the World Bank)

# THE PROGRAM OF INTEGRATED TERRITORIAL URBAN CONSERVATION DEVELOPED BY ICCROM IN BALTIC STATES 1996 – 2000






## THE FIRST STAGE: INTENSIVE RENOVATION AND RECONSTRUCTION OF MAJOR PUBLIC SPACES AND STREETS IN 1998 – 2005




GEDIMINAS AVENUE 2000 – 2002

## GEDIMINAS AVENUE: END OF XIXC. AND TODAY





RESEARCH AND  
RECONSTRUCTION  
OF CATHEDRAL SQUARE  
1999 - 2002





# RECONSTRUCTION AND UPGRADE OF MAJOR PUBLIC SPACES: PILIES, DIDŽIOJI, VILNIUS, VRUBLEVSKIS STREETS





## RESTORATION AND ADOPTION TO NEW USES OF SACRAL BUILDINGS 2003 – 2007





## RECONSTRUCTION OF THE TOWN HALL SQUARE (2005 – 2007)



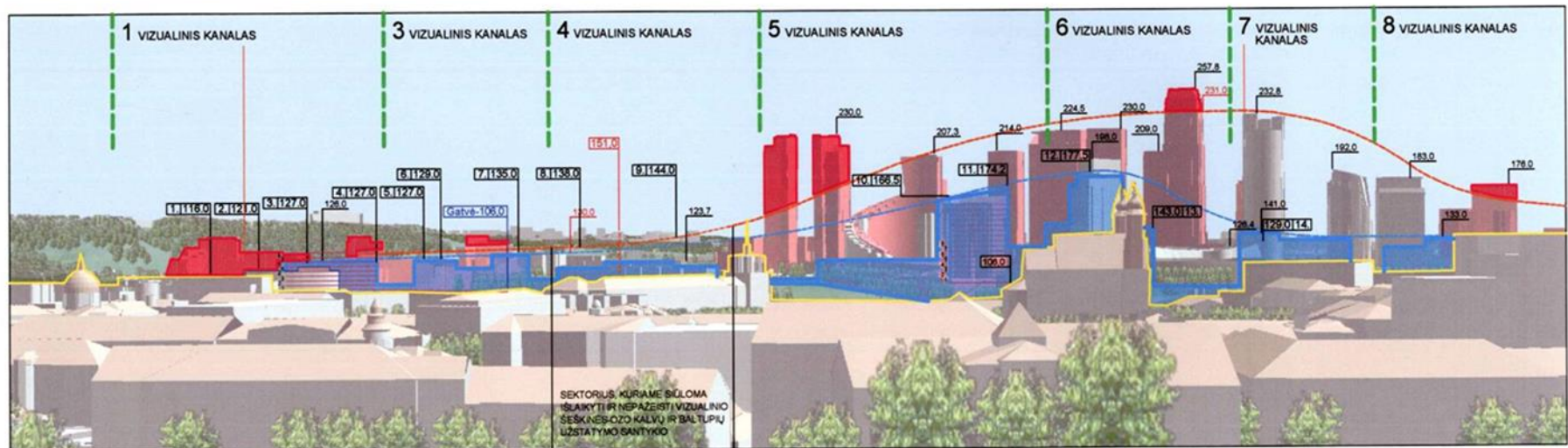



2003 – 2007 CREATION OF THE NEW CITY CENTRE ON  
THE LEFT NERIS RIVER BANK DIMINISHING  
URBAN PRESSURE ON THE CITY'S HISTORIC CORE





# THE NEW CENTRE DEVELOPMENT IN SPATIAL COHERENCE WITH THE HISTORIC CITY CORE SINCE 2001



— ARTIMOJO UŽSTATYMO PLANO KONTŪRAS, UŽ KURIO IDENTIFIKUJAMAS PLANUOJAMOS TERITORIJOS URBANISTINIS CHARAKTERIS  
 — ANTRŲ PLANO GALIMO UŽSTATYMO KONTŪRAS IR AUKŠČIŲ GAIRĖS FIKSUOTUOSE TAŠKUOSE (Žr. Br. Nr. 08.47-DPK-AU-3.2.7)  
 — PROJEKTUOJAMA ANTRŲ PLANO UŽSTATYMO AUKŠTINGUMO KREIVĖ  
 — PROJEKTUOJAMA TREČIO PLANO UŽSTATYMO AUKŠTINGUMO KREIVĖ  
 — REALIOS ESAMŲ IR SUPROJEKTUOTŲ PASTATŲ ALTITUDES

Atestato  
 Nr.  
 1387

SĮ "VILNIAUS PLANAS"

VP 08-47  
 TERITORIJOS TARP NERIES UPĖS, GELEŽINIO VILKO GATVĖS,  
 KONSTITUCIJOS PROSPEKTO IR KALVARIJŲ GATVĖS



# “THE LOST VILNIUS” – EXEMPLARY CONSERVATION OF AUTHENTIC PARTS OR DECORATIVE ELEMENTS OF HISTORIC BUILDINGS





# “THE LOST VILNIUS” – COMPLEX RESEARCH AND RECONSTRUCTION OF FORMER JEWISH LIVING BLOCK





## “THE LOST VILNIUS” – INFORMATIVE STANDS AT THE SPOTS OF THE LOST MOST IMPORTANT HISTORIC OBJECTS





# RECONSTRUCTION OF THE GREAT DUKES' PALACE IN 2005 – 2013





## “COMMUNITY CAPACITY BUILDING” PROGRAM INITIATED IN 2000





# ACTIVITIES AIMED TO SIMULATE “COMMUNITY CAPACITY BUILDING” PROGRAM IMPLEMENTATION





UPGRADE OF THE HISTORIC SUBURB AREAS  
RESTORING REGISTERED WOODEN BUILDINGS  
2003 - 2008





# IMPLEMENTATION OF THE “COMMUNITY CAPACITY BUILDING” PROGRAM 2003-2008





# URBAN RENEGERATION OF CITY'S HISTORIC CENTRE IS A CURRENT CHALLENGE





URBAN  
RENEGERATION OF  
CITY'S HISTORIC  
CENTRE IS A  
CURRENT  
CHALLENGE





# ECONOMIC RECESSION AND CONSEQUENT NEED IN DEFINING NEW PRIORITIES; SHIFT FROM 'HARD' TO 'SOFT' IN URBAN REGENERATION MANAGEMENT





# INVESTMENT INTO KNOWLEDGE OF FUTURE GENERATION AND COMMUNIAL HISTORIC CONSCIOUSNESS







## INVESTMENT INTO REGIONAL CROSS-CITY COOPERATION AND PARTNERSHIPS



# PRIORITY 1: STRENGTHENING AND CONSOLIDATION OF THE SOCIAL URBAN LANDSCAPE





## PRIORITY 2: REGIONAL CROSS-CITY CULTURAL HERITAGE COMMUNICATION - SHARE OF ADVANCED EXPERIENCE, NETWORKING AND CORPORATE ACTION





THANKS FOR YOUR KIND ATTENTION  
[g.rutkauskas@vsaa.lt](mailto:g.rutkauskas@vsaa.lt), [www.vsaa.lt](http://www.vsaa.lt)



**VILNIUS OLD TOWN RENEWAL AGENCY**